


















Track length: 68,3 km
 Requested time: 3:24:00 h
 Difficulty: Easy
 Start: Goričan
 End: Donja Dubrava
 Start height: 142 m
 End height: 142 m
 Height difference: 88 m
 Highest peak: 166 m
 Terrain type: Asphalt, gravel
 Bike type: MTB

Roadbook data:

At km Directions

0,00	Start	
0,40	7 becomes D3.	
0,31	Keep left at the fork to continue on D3.	
0,97	Turn right (Portions unpaved).	
1,10	Turn left (Portions unpaved).	
2,25	Turn left.	
2,75	Turn right onto 2026.	
3,53	Turn left onto D3.	
5,68	Merge onto 2003/Braće Radić.	
10,10	Turn left to stay on 2003.	
10,93	Turn left to stay on 2003.	
11,22	Turn right to stay on 2003.	
13,62	Turn left onto 20030.	
15,17	Turn slight left onto 2018.	
20,35	Turn left to stay on 2018.	
23,93	Stay straight to go onto 20023.	
27,35	Turn right.	

27,48	Turn left.	
27,75	Turn slight right onto I. G. Kovačića.	
27,94	2nd exit onto Ivana Gorana Kovačića.	
27,98	Turn left onto walkway.	
29,63	Turn left onto Zagrebačka.	
29,64	Turn right onto Kalnička ulica.	
33,44	Turn slight right onto 2020.	
34,25	2020 becomes unnamed road.	
35,28	Turn left.	
36,97	Stay straight to go onto 20033.	
37,55	Turn right to stay on 20033.	
48,40	20037 becomes 2033.	
50,38	Turn left to stay on 2033.	
50,39	Turn right onto Kneza Domagoja.	
50,85	2nd exit onto 20038.	
51,70	Turn left onto 20039.	
62,56	Turn right to stay on 20039.	
67,44	Turn right onto D20.	
68,17	Finish	